

Statistical Brief

Series 2008-14B

January 2008

IN THIS ISSUE

Membership in Florida's Public Schools, Fall 2007

Table 1

Student Membership, PK-12 Number and Percent by Racial/Ethnic Category, Fall 2007

Table 2

Public Schools' PK-12 Membership by Grade, Fall 2007

Table 3

2007* Fall PK-12 Membership and Percent Change (2003 to 2007) in Rank Order

Table 4

Five-Year Comparison of PK-12 Membership* Fall 2003 through Fall 2007**

Table 5

Ranking of Membership Fall 2003 and Fall 2007*

Map 1

Florida Public School Enrollment, 2007-08

Map2

2007-08 Annual Change in Fall Enrollment from 2006-07

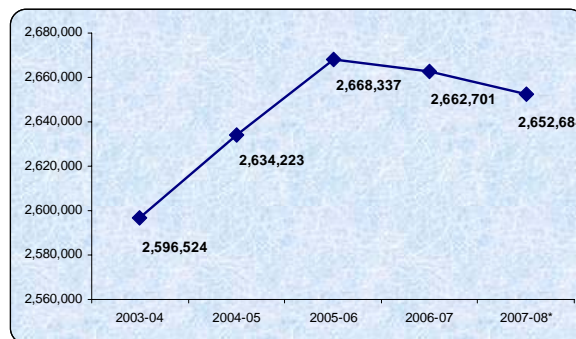
Map3

2 Change in Fall Enrollment from Fall 2003 to Fall 2007

Membership in Florida's Public Schools, Fall 2007

This brief provides information on PK-12 membership in Florida's public schools. Figure 1 shows the enrollment trend for the last five years. However, Florida's PK-12 membership has shown an annual decline for the past two years.

Figure 1
PK-12 Fall Membership
2003-04 through 2007-08



The fall 2007 total prekindergarten through twelfth grade student membership was 2,652,684 for Florida's public schools. When compared to the fall 2003 membership of 2,596,524, the fall 2007 membership showed an increase of 56,160 students or 2.16 percent. Of the 47 regular districts that showed increases in membership during the same period, the greatest percentage increase occurred in Flagler County (49.16 percent). During the past year (2006-07 to 2007-08), more than half (38) of Florida's 67 regular school districts experienced a decline in member



Florida Department of Education
Dr. Eric Smith, Commissioner

* Survey 2 Data, October 8-12, 2007, as of November 21, 2007.

Figure 2 shows the fall 2007 PK-12 membership for the state, by number and percentage, for each racial/ethnic category. Representation by each racial/ethnic group in the total prekindergarten through twelfth grade membership for fall 2007 was 45.81 percent white, non-Hispanic; 23.15 percent black, non-Hispanic; 24.78 percent Hispanic; 2.38 percent Asian/Pacific Islander; 3.58 percent Multiracial; and 0.29 percent American Indian/Alaskan Native. Total minorities represent 54.19 percent of the total PK-12 membership.

Figure 2
Student Membership for PK-12
Number and Percent by Racial/Ethnic Category
By State Totals, Fall 2007
Survey 2 Data, October 8-12, 2007, as of November 21, 2007

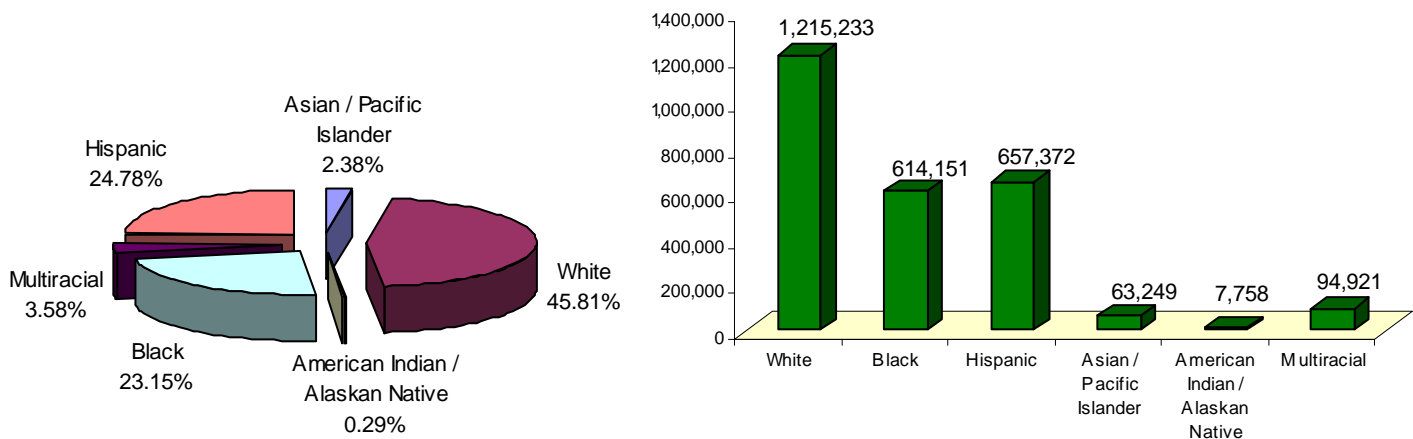
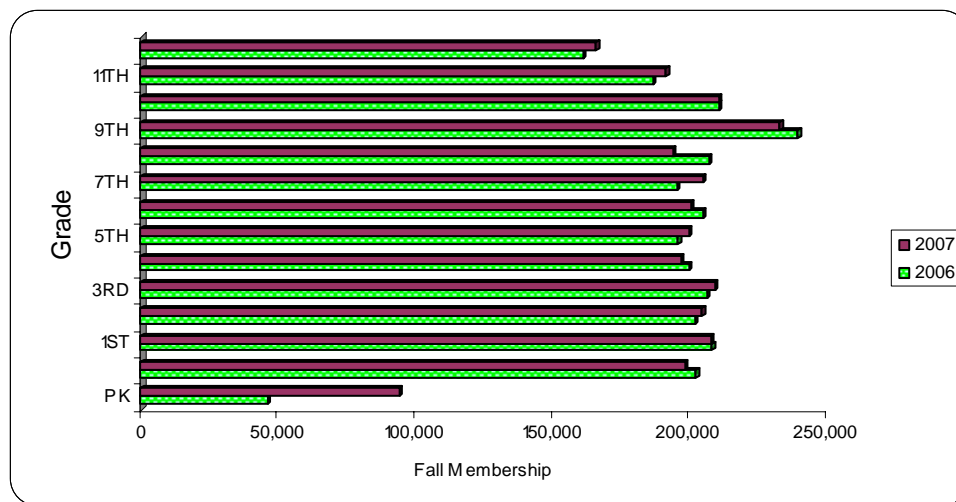


Figure 3 shows the public schools' PK-12 membership by grade comparison between fall 2006 and fall 2007.

Figure 3
Florida Public Schools' PK-12 Membership by Grade
Comparison Between Fall 2006 and Fall 2007



On the following pages, Table 1 displays membership for fall 2007 by racial/ethnic category for each district. Table 2 presents the fall 2007 membership by grade for each district. Membership in each of the grades kindergarten through twelve ranged from a low of 165,319 for the twelfth grade to a high of 232,129 for the ninth grade. Table 3 shows the 2007 fall PK-12 membership for each district and the percent change from fall 2003 to fall 2007 in rank order. Among Florida's 67 regular districts, Dade County has the largest membership (348,116 students) while Lafayette County has the smallest membership (1,091 students). Table 4 shows the PK-12 membership for each of the years 2003-04 through 2007-08. Table 5 displays the ranking of membership for each district in fall 2003 and fall 2007, as well as net change in membership between these years.

Table 1
Student Membership, PK-12 Number and Percent by Racial/Ethnic Category, Fall 2007

	White Non-Hispanic		Black Non-Hispanic		Hispanic		Asian/Pacific Islander		American Indian/Alaskan Native		Multiracial		Total Minority		Total Membership
	Number	Percent	Number	Percent	Number	Percent	Number	Percent	Number	Percent	Number	Percent	Number	Percent	
Alachua	13,795	48.61	10,318	36.36	1,660	5.85	1,138	4.01	72	0.25	1,395	4.92	14,583	51.39	28,378
Baker	4,153	84.36	606	12.31	62	1.26	18	0.37	10	0.20	74	1.50	770	15.64	4,923
Bay	19,455	74.16	4,045	15.42	992	3.78	524	2.00	113	0.43	1,105	4.21	6,779	25.84	26,234
Bradford	2,561	71.68	827	23.15	87	2.43	30	0.84	4	0.11	64	1.79	1,012	28.32	3,573
Brevard	51,817	69.68	10,902	14.66	6,044	8.13	1,533	2.06	237	0.32	3,831	5.15	22,547	30.32	74,364
Broward	78,502	30.34	97,008	37.49	66,882	25.85	8,675	3.35	535	0.21	7,144	2.76	180,244	69.66	258,746
Calhoun	1,803	80.89	294	13.19	54	2.42	10	0.45	8	0.36	60	2.69	426	19.11	2,229
Charlotte	13,661	76.76	1,619	9.10	1,407	7.91	292	1.64	45	0.25	774	4.35	4,137	23.24	17,798
Citrus	13,695	84.71	700	4.33	766	4.74	243	1.50	67	0.41	695	4.30	2,471	15.29	16,166
Clay	27,179	75.24	4,538	12.56	2,468	6.83	1,002	2.77	72	0.20	866	2.40	8,946	24.76	36,125
Collier	18,285	42.81	4,873	11.41	17,807	41.69	492	1.15	122	0.29	1,130	2.65	24,424	57.19	42,709
Columbia	7,060	69.67	2,174	21.45	420	4.14	91	0.90	37	0.37	351	3.46	3,073	30.33	10,133
Dade	31,894	9.16	91,517	26.29	215,686	61.96	4,028	1.16	307	0.09	4,684	1.35	316,222	90.84	348,116
Desoto	2,463	49.13	775	15.46	1,659	33.09	27	0.54	7	0.14	82	1.64	2,550	50.87	5,013
Dixie	1,925	87.90	191	8.72	31	1.42	2	0.09	2	0.09	39	1.78	265	12.10	2,190
Duval	51,043	40.92	55,101	44.17	8,314	6.67	4,823	3.87	267	0.21	5,193	4.16	73,698	59.08	124,741
Escambia	22,235	53.13	15,308	36.58	1,353	3.23	1,107	2.65	305	0.73	1,543	3.69	19,616	46.87	41,851
Flagler	8,760	68.59	1,977	15.48	1,186	9.29	296	2.32	38	0.30	514	4.02	4,011	31.41	12,771
Franklin	1,035	83.07	163	13.08	21	1.69	3	0.24	2	0.16	22	1.77	211	16.93	1,246
Gadsden	211	3.24	5,219	80.10	998	15.32	8	0.12	1	0.02	79	1.21	6,305	96.76	6,516
Gilchrist	2,635	91.21	124	4.29	87	3.01	4	0.14	5	0.17	34	1.18	254	8.79	2,889
Glades	568	41.61	221	16.19	423	30.99	2	0.15	132	9.67	19	1.39	797	58.39	1,365
Gulf	1,742	80.24	343	15.80	30	1.38	10	0.46	7	0.32	39	1.80	429	19.76	2,171
Hamilton	880	43.61	878	43.51	210	10.41	9	0.45	4	0.20	37	1.83	1,138	56.39	2,018
Hardee	1,888	37.65	364	7.26	2,625	52.35	77	1.54	7	0.14	53	1.06	3,126	62.35	5,014
Hendry	2,115	28.94	1,100	15.05	3,818	52.24	24	0.33	28	0.38	224	3.06	5,194	71.06	7,309
Hernando	17,253	75.54	1,566	6.86	2,678	11.73	282	1.23	70	0.31	991	4.34	5,587	24.46	22,840
Highlands	6,552	52.65	2,227	17.89	3,060	24.59	167	1.34	71	0.57	368	2.96	5,893	47.35	12,445
Hillsborough	80,780	41.84	42,464	22.00	53,068	27.49	5,708	2.96	502	0.26	10,540	5.46	112,282	58.16	193,062
Holmes	3,209	93.56	95	2.77	63	1.84	29	0.85	12	0.35	22	0.64	221	6.44	3,430
Indian River	11,234	63.66	2,716	15.39	2,874	16.29	210	1.19	37	0.21	575	3.26	6,412	36.34	17,646
Jackson	4,642	63.04	2,215	30.08	182	2.47	47	0.64	41	0.56	236	3.21	2,721	36.96	7,363
Jefferson	275	23.83	815	70.62	42	3.64	3	0.26	1	0.09	18	1.56	879	76.17	1,154
Lafayette	803	73.60	112	10.27	141	12.92	1	0.09	0	0.00	34	3.12	288	26.40	1,091
Lake	25,343	62.26	6,432	15.80	6,901	16.95	892	2.19	219	0.54	921	2.26	15,365	37.74	40,708
Lee	41,168	51.11	11,352	14.09	23,133	28.72	1,261	1.57	280	0.35	3,347	4.16	39,373	48.89	80,541
Leon	15,860	48.84	13,496	41.56	1,045	3.22	953	2.93	60	0.18	1,058	3.26	16,612	51.16	32,472
Levy	4,649	74.65	961	15.43	471	7.56	29	0.47	8	0.13	110	1.77	1,579	25.35	6,228
Liberty	1,197	79.11	199	13.15	71	4.69	3	0.20	4	0.26	39	2.58	316	20.89	1,513
Madison	1,082	38.88	1,577	56.67	82	2.95	6	0.22	17	0.61	19	0.68	1,701	61.12	2,783
Manatee	24,084	56.67	6,322	14.87	9,675	22.76	677	1.59	54	0.13	1,690	3.98	18,418	43.33	42,502
Marion	25,210	59.62	8,213	19.42	6,159	14.57	637	1.51	241	0.57	1,823	4.31	17,073	40.38	42,283
Martin	12,225	67.51	1,520	8.39	3,392	18.73	236	1.30	29	0.16	707	3.90	5,884	32.49	18,109
Monroe	4,902	58.63	843	10.08	2,161	25.85	99	1.18	31	0.37	325	3.89	3,459	41.37	8,361
Nassau	9,551	86.21	943	8.51	243	2.19	86	0.78	33	0.30	223	2.01	1,528	13.79	11,079
Ocala	21,585	73.05	3,554	12.03	1,613	5.46	766	2.59	131	0.44	1,901	6.43	7,965	26.95	29,550
Okeechobee	4,085	58.04	597	8.48	2,023	28.74	55	0.78	140	1.99	138	1.96	2,953	41.96	7,038
Orange	59,337	34.10	47,620	27.36	54,300	31.20	7,524	4.32	742	0.43	4,510	2.59	114,696	65.90	174,033
Osceola	16,243	30.79	5,647	10.70	26,534	50.30	1,309	2.48	142	0.27	2,877	5.45	36,509	69.21	52,752
Palm Beach	68,045	39.82	49,060	28.71	40,462	23.68	4,481	2.62	807	0.47	8,022	4.69	102,832	60.18	170,877
Pasco	49,343	74.41	3,654	5.51	8,896	13.41	1,399	2.11	195	0.29	2,827	4.26	16,971	25.59	66,314
Pinellas	67,712	62.76	20,732	19.22	10,034	9.30	4,025	3.73	315	0.29	5,064	4.69	40,170	37.24	107,882
Polk	48,370	51.37	20,390	21.65	20,631	21.91	1,328	1.41	236	0.25	3,210	3.41	45,795	48.63	94,165
Putnam	6,961	58.94	2,990	25.32	1,405	11.90	56	0.47	21	0.18	378	3.20	4,850	41.06	11,811
St. Johns	22,914	82.34	2,359	8.48	1,253	4.50	683	2.45	53	0.19	567	2.04	4,915	17.66	27,829
St. Lucie	16,998	42.13	11,686	28.97	8,943	22.17	702	1.74	132	0.33	1,881	4.66	23,344	57.87	40,342
Santa Rosa	22,073	85.85	1,357	5.28	763	2.97	467	1.82	141	0.55	910	3.54	3,638	14.15	25,711
Sarasota	30,047	71.52	4,040	9.62	5,096	12.13	774	1.84	107	0.25	1,949	4.64	11,966	28.48	42,013
Seminole	38,236	58.47	8,974	13.72	11,786	18.02	2,443	3.74	158	0.24	3,793	5.80	27,154	41.53	65,390
Sumter	5,311	70.64	1,145	15.23	819	10.89	82	1.09	12	0.16	149	1.98	2,207	29.36	7,518
Suwannee	4,452	74.14	871	14.50	507	8.44	48	0.80	22	0.37	105	1.75	1,553	25.86	6,005
Taylor	2,388	70.46	811	23.93	46	1.36	40	1.18	19	0.56	85	2.51	1,001	29.54	3,389
Union	1,821	79.31	368	16.03	67	2.92	4	0.17	0	0.00	36	1.57	475	20.69	2,296
Volusia	41,260	63.90	9,392	14.55	10,067	15.59	988	1.53	137	0.21	2,726	4.22	23,310	36.10	64,570
Wakulla	4,385	84.67	546	10.54	78	1.51	31	0.60	13	0.25	126	2.43	794	15.33	5,179
Walton	5,815	83.42	571	8.19	363	5.21	49	0.70	26	0.37	147	2.11	1,156	16.58	6,971
Washington	2,723	75.83	625	17.40	72	2.01	19	0.53	30	0.84	122	3.40	868	24.17	3,591
Districts 1-67	1,211,483	45.80	612,242	23.14	656,289	24.81	63,067	2.38	7,723	0.29	94,620	3.58	1,433,941	54.20	2,645,424
Deaf/Blind	358	50.92	154	21.91	159	22.62	15	2.13	2	0.28	15	2.13	345	49.08	703
Dozier/Okeec	81	24.47	223	67.37	25	7.55	2	0.60	0	0.00	0	0.00	250	75.53	331
FAU Lab Sch	309	48.28	138	21.56	144	22.50	20	3.13	3	0.47	26	4.06	331	51.72	640
FSU Lab Sch	1,068	48.33	601	27.19	369	16.70	69	3.12	10	0.45	93	4.21	1,142	51.67	2,210
FAMU Lab Sch	0	0.00	368	99.46	0	0.00	0	0.00	0	0.00	2	0.54	370	100.00	370
UF Lab Sch	615	52.93	286	24.61	173	14.89	29	2.50	5	0.43	54	4.65	547	47.07	1,162
Connections	613	68.04	65	7.21	102	11.32	19	2.11	8	0.89	94	10.43	288	31.96	901
FLVA	706	74.87	74	7.85	111	11.77	28	2.97	7	0.74	17	1.80	237	25.13	943
State Total*	1,215,233	45.81	614,151	23.15	657,372	24.78	63,249	2.38	7,758	0.29	94,921	3.58	1,437,451	54.19	2,652,684

* State totals do not include counts for the Florida Virtual School (District 71) because students enrolled in that district may be dually enrolled in other districts.

** Survey 2 Data, October 8-12, 2007, as of November 21, 2007.

**Table 2
Public Schools' PK-12 Membership by Grade, Fall 2007**

	PK	KG	1st	2nd	3rd	4th	5th	6th	7th	8th	9th	10th	11th	12th	Membership
Alachua	786	2,079	2,190	2,114	2,137	2,017	1,958	2,053	2,012	1,940	2,492	2,353	2,254	1,993	28,378
Baker	84	435	454	415	386	361	334	372	382	335	390	361	307	307	4,923
Bay	715	2,009	2,080	2,016	1,987	1,904	1,928	1,986	1,916	2,075	2,130	1,835	1,969	1,684	26,234
Bradford	166	301	274	261	273	256	260	264	241	235	359	234	244	205	3,573
Brevard	1,593	5,509	5,483	5,472	5,451	5,279	5,398	5,354	5,867	5,787	6,685	5,990	5,380	5,116	74,364
Broward	4,760	17,954	19,628	19,476	19,949	19,051	19,832	19,344	20,386	19,444	22,530	20,417	18,624	17,351	258,746
Calhoun	116	168	176	170	167	163	172	157	163	145	191	161	143	137	2,229
Charlotte	476	1,115	1,156	1,180	1,188	1,177	1,151	1,385	1,353	1,285	1,579	1,555	1,572	1,626	17,798
Citrus	314	1,070	1,171	1,177	1,149	1,146	1,169	1,225	1,296	1,243	1,560	1,348	1,179	1,119	16,166
Clay	487	2,519	2,637	2,675	2,732	2,667	2,731	2,716	2,752	2,860	3,038	2,881	3,024	2,406	36,125
Collier	923	3,481	3,379	3,293	3,291	3,116	3,118	3,106	3,261	2,947	3,852	3,470	2,739	2,733	42,709
Columbia	222	913	859	854	807	733	726	774	769	731	948	647	655	495	10,133
Dade	7,037	24,775	25,879	26,597	28,282	25,709	26,333	26,501	26,489	23,682	29,868	29,497	24,682	22,785	348,116
Desoto	132	462	430	429	392	345	328	326	342	360	507	388	342	230	5,013
Dixie	139	194	200	165	155	155	146	123	164	123	193	195	122	116	2,190
Duval	1,391	10,445	10,664	10,233	10,290	9,695	9,365	9,422	9,255	8,677	11,072	9,511	8,450	6,271	124,741
Escambia	808	3,200	3,255	3,186	3,314	3,014	3,137	3,128	3,308	3,063	4,155	3,256	2,732	2,295	41,851
Flagler	69	992	936	961	993	977	982	979	1,016	993	1,098	1,006	918	851	12,771
Franklin	75	106	89	120	98	104	96	95	84	73	116	68	76	46	1,246
Gadsden	578	537	607	481	539	466	408	488	407	427	473	443	367	295	6,516
Gilchrist	178	226	214	216	193	206	199	239	216	214	230	216	182	160	2,889
Glades	6	156	135	129	110	136	117	105	128	86	82	69	70	36	1,365
Gulf	55	141	157	149	153	147	161	150	157	184	188	196	168	165	2,171
Hamilton	98	175	151	163	150	137	137	149	135	140	179	162	124	118	2,018
Hardee	54	442	464	433	399	380	405	373	371	343	478	413	227	232	5,014
Hendry	75	621	629	565	586	546	560	464	573	491	613	566	524	496	7,309
Hernando	160	1,611	1,755	1,791	1,800	1,710	1,692	1,771	1,826	1,659	2,472	1,870	1,537	1,186	22,840
Highlands	157	1,005	1,048	953	974	975	884	952	963	902	1,276	915	744	697	12,445
Hillsborough	3,208	14,481	15,963	15,355	15,377	14,909	14,869	14,936	14,944	14,892	16,177	13,945	12,770	11,236	193,062
Holmes	89	298	258	261	227	235	272	256	281	269	298	237	228	221	3,430
Indian River	203	1,253	1,393	1,321	1,361	1,323	1,295	1,348	1,350	1,292	1,671	1,394	1,323	1,119	17,646
Jackson	303	606	589	581	559	541	511	538	540	552	587	568	455	433	7,363
Jefferson	66	109	98	108	96	84	63	96	80	65	109	72	61	47	1,154
Lafayette	16	98	110	88	85	83	95	79	77	77	70	72	62	79	1,091
Lake	928	3,215	3,212	3,158	3,306	3,058	3,081	2,871	3,044	2,983	3,393	3,143	2,781	2,535	40,708
Lee	1,614	6,793	6,710	6,358	6,356	5,976	6,095	5,925	6,041	5,546	6,112	6,146	5,617	5,252	80,541
Leon	924	2,438	2,724	2,607	2,556	2,438	2,399	2,364	2,307	2,291	2,805	2,385	2,355	1,879	32,472
Levy	137	504	501	474	469	456	436	517	501	472	568	441	460	292	6,228
Liberty	101	133	121	110	115	103	99	90	97	123	161	109	72	79	1,513
Madison	109	214	227	209	185	206	193	188	204	171	274	209	236	158	2,783
Manatee	811	3,439	3,635	3,522	3,397	3,110	3,106	3,147	3,173	2,889	3,943	3,051	2,869	2,410	42,502
Marion	569	3,153	3,337	3,220	3,371	3,152	3,161	3,082	3,346	3,142	3,418	3,414	3,205	2,713	42,283
Martin	462	1,279	1,264	1,292	1,313	1,271	1,344	1,314	1,329	1,426	1,580	1,526	1,406	1,303	18,109
Monroe	383	569	581	618	559	563	592	590	624	706	785	662	587	542	8,361
Nassau	87	814	838	826	806	861	847	859	816	822	1,020	917	831	735	11,079
Okaloosa	316	2,213	2,232	2,114	2,128	2,107	2,169	2,219	2,282	2,278	2,400	2,204	2,154	2,154	29,550
Okeechobee	129	554	583	546	541	517	535	511	502	533	673	550	459	405	7,038
Orange	2,525	13,223	13,891	13,675	14,269	12,860	13,245	13,107	13,247	12,606	15,196	13,263	12,756	10,170	174,033
Osceola	1,080	3,742	3,868	3,908	4,140	3,785	3,900	4,107	4,068	4,086	4,814	4,163	4,067	3,024	52,752
Palm Beach	2,642	12,343	12,986	12,792	13,330	12,420	12,835	12,810	13,139	12,241	15,185	14,072	12,830	11,252	170,877
Pasco	1,124	4,744	5,064	5,235	5,411	4,871	5,094	5,197	5,233	4,738	6,244	5,150	4,547	3,662	66,314
Pinellas	1,577	7,502	7,943	7,962	8,037	7,701	7,819	7,826	8,215	7,947	9,067	9,160	10,414	6,712	107,882
Polk	1,300	7,885	7,803	7,696	7,702	7,163	7,072	7,057	6,955	6,608	8,008	7,047	6,360	5,509	94,165
Putnam	402	1,009	1,039	944	912	895	905	920	915	827	916	823	663	641	11,811
St. Johns	346	1,965	2,066	2,075	2,145	1,958	2,098	2,222	2,284	2,156	2,333	2,243	2,062	1,876	27,829
St. Lucie	400	3,132	3,236	3,209	3,353	3,093	3,084	3,046	3,277	2,919	3,583	3,226	2,698	2,086	40,342
Santa Rosa	625	1,805	1,867	1,900	1,889	1,862	1,832	1,891	1,991	1,986	2,143	2,044	1,973	1,903	25,711
Sarasota	368	2,938	3,073	3,170	3,317	3,110	3,217	3,205	3,344	3,076	3,804	3,472	3,024	2,895	42,013
Seminole	735	4,337	4,815	4,659	4,900	4,652	5,012	4,976	5,294	5,152	6,053	5,429	4,946	4,430	65,390
Sumter	246	623	566	604	518	549	551	613	594	577	614	535	495	433	7,518
Suwannee	167	490	505	489	467	433	434	434	438	452	555	473	354	314	6,005
Taylor	322	311	261	258	231	254	240	228	232	206	263	230	205	148	3,389
Union	50	193	174	199	175	172	178	180	172	176	216	180	131	100	2,296
Volusia	457	4,550	5,032	4,781	5,029	4,820	4,893	4,934	5,147	4,892	6,072	5,416	4,500	4,047	64,570
Wakulla	367	380	447	388	379	379	366	379	370	396	396	372	309	251	5,179
Walton	60	593	641	544	537	492	513	501	559	513	603	519	455	441	6,971
Washington	35	269	286	288	286	276	262	266	278	286	309	276	234	240	3,591
Dist 1-67	46,937	196,838	206,039	203,218	207,779	195,310	198,439	198,830	203,122	192,759	231,560	209,357	190,359	164,877	2,645,424
Deaf/Blind	9	18	14	13	44	25	35	58	56	63	76	85	84	123	703
Dozier/Okeec	0	0	0	0	0	0	0	5	11	40	145	83	29	18	331
FAU Lab	0	54	60	61	69	66	66	63	71	65	26	15	18	6	640
FSU Lab	0	172	179	185	188	190	196	165	162	162	164	179	137	131	2,210
FAMU Lab	0	18	27	19	30	27	31	21	31	31	38	32	28	37	370
UF Lab	0	54	54	54	54	66	66	110	110	110	120	116	121	127	1,162
Connections	0	131	178	87	96	81	81	87	93	67	0	0	0	0	901
FLVA	0	131	146	120	96	92	104	107	99	48	0	0	0	0	943
State Totals*	46,946	197,416	206,697	203,757	208,356	195,857	199,018	199,446	203,755	193,345	232,129	209,867	190,776	165,319	2,652,684

* State totals do not include counts for the Florida Virtual School (District 71) because students enrolled in that district may be dually enrolled in other districts.

** Survey 2 Data, October 8-12, 2007, as of November 21, 2007.

**Table 3
2007* Fall PK-12 Membership
and Percent Change (2003 to 2007)
in Rank Order**

District Number/Name	2007 Fall Membership	Rank	District	Percent Change	Rank
13 DADE	348,116	1	FLAGLER	49.16	1
06 BROWARD	258,746	2	GLADES	34.88	2
29 HILLSBOROUGH	193,062	3	ST. LUCIE	23.06	3
48 ORANGE	174,033	4	LEE	21.25	4
50 PALM BEACH	170,877	5	ST. JOHNS	20.21	5
16 DUVAL	124,741	6	OSCEOLA	20.14	6
52 PINELLAS	107,882	7	LAKE	19.77	7
53 POLK	94,165	8	HERNANDO	16.61	8
36 LEE	80,541	9	PASCO	15.33	9
05 BREVARD	74,364	10	CLAY	15.17	10
51 PASCO	66,314	11	POLK	12.01	11
59 SEMINOLE	65,390	12	SUMTER	9.64	12
64 VOLUSIA	64,570	13	WAKULLA	9.54	13
49 OSCEOLA	52,752	14	LIBERTY	7.76	14
11 COLLIER	42,709	15	WALTON	6.88	15
41 MANATEE	42,502	16	BAKER	6.88	16
42 MARION	42,283	17	HIGHLANDS	6.83	17
58 SARASOTA	42,013	18	COLLIER	6.39	18
17 ESCAMBIA	41,851	19	SARASOTA	6.31	19
35 LAKE	40,708	20	HILLSBOROUGH	6.22	20
56 ST. LUCIE	40,342	21	INDIAN RIVER	6.18	21
10 CLAY	36,125	22	UNION	5.76	22
37 LEON	32,472	23	MANATEE	5.58	23
46 OKALOOSA	29,550	24	LAFAYETTE	5.41	24
01 ALACHUA	28,378	25	SANTA ROSA	5.28	25
55 ST. JOHNS	27,829	26	NASSAU	5.07	26
03 BAY	26,234	27	ORANGE	4.91	27
57 SANTA ROSA	25,711	28	MARION	4.86	28
27 HERNANDO	22,840	29	WASHINGTON	4.85	29
43 MARTIN	18,109	30	CITRUS	4.24	30
08 CHARLOTTE	17,798	31	COLUMBIA	3.61	31
31 INDIAN RIVER	17,646	32	SUWANNEE	2.63	32
09 CITRUS	16,166	33	JACKSON	2.52	33
18 FLAGLER	12,771	34	GILCHRIST	2.01	34
28 HIGHLANDS	12,445	35	MARTIN	1.90	35
54 PUTNAM	11,811	36	HOLMES	1.39	36
45 NASSAU	11,079	37	GULF	0.98	37
12 COLUMBIA	10,133	38	DIXIE	0.97	38
44 MONROE	8,361	39	DESOTO	0.95	39
60 SUMTER	7,518	40	HARDEE	0.89	40
32 JACKSON	7,363	41	LEON	0.86	41
26 HENDRY	7,309	42	SEMINOLE	0.83	42
47 OKEECHOBEE	7,038	43	VOLUSIA	0.82	43
66 WALTON	6,971	44	BREVARD	0.70	44
20 GADSDEN	6,516	45	LEVY	0.60	45
38 LEVY	6,228	46	PALM BEACH	0.39	46
61 SUWANNEE	6,005	47	CALHOUN	0.27	47
65 WAKULLA	5,179	48	BAY	-1.70	48
25 HARDEE	5,014	49	HAMILTON	-1.90	49
14 DESOTO	5,013	50	CHARLOTTE	-2.55	50
02 BAKER	4,923	51	OKEECHOBEE	-3.26	51
67 WASHINGTON	3,591	52	PUTNAM	-3.48	52
04 BRADFORD	3,573	53	ALACHUA	-3.55	53
30 HOLMES	3,430	54	DUVAL	-3.71	54
62 TAYLOR	3,389	55	HENDRY	-4.56	55
21 GILCHRIST	2,889	56	OKALOOSA	-4.73	56
40 MADISON	2,783	57	TAYLOR	-4.80	57
63 UNION	2,296	58	ESCAMBIA	-4.85	58
07 CALHOUN	2,229	59	BROWARD	-5.15	59
15 DIXIE	2,190	60	PINELLAS	-5.75	60
23 GULF	2,171	61	GADSDEN	-6.19	61
24 HAMILTON	2,018	62	DADE	-6.34	62
39 LIBERTY	1,513	63	FRANKLIN	-7.50	63
22 GLADES	1,365	64	BRADFORD	-8.31	64
19 FRANKLIN	1,246	65	MONROE	-8.35	65
33 JEFFERSON	1,154	66	MADISON	-14.24	66
34 LAFAYETTE	1,091	67	JEFFERSON	-22.29	67
99 DISTRICTS 1-67	2,645,424				

*Survey 2 Data, October 8-12, 2007, as of November 21, 2007.

**Table 4
Five-Year Comparison of PK-12 Membership*
Fall 2003 through Fall 2007****

District Number/Name	Fall 2003 Membership	Fall 2004 Membership	Fall 2005 Membership	Fall 2006 Membership	Fall 2007 Membership
01 ALACHUA	29,422	29,095	29,108	28,998	28,378
02 BAKER	4,606	4,771	4,855	4,974	4,923
03 BAY	26,687	27,001	27,610	27,005	26,234
04 BRADFORD	3,897	3,813	3,779	3,683	3,573
05 BREVARD	73,849	74,345	75,160	74,791	74,364
06 BROWARD	272,782	273,231	271,470	262,726	258,746
07 CALHOUN	2,223	2,307	2,274	2,227	2,229
08 CHARLOTTE	18,263	17,402	17,868	17,888	17,798
09 CITRUS	15,509	15,651	15,835	16,077	16,166
10 CLAY	31,368	32,391	34,152	35,711	36,125
11 COLLIER	40,145	41,941	43,295	43,164	42,709
12 COLUMBIA	9,780	9,881	10,188	10,179	10,133
13 DADE	371,691	365,456	362,033	353,783	348,116
14 DESOTO	4,966	4,932	5,019	4,984	5,013
15 DIXIE	2,169	2,143	2,238	2,241	2,190
16 DUVAL	129,553	127,469	126,535	125,171	124,741
17 ESCAMBIA	43,984	43,683	43,442	42,708	41,851
18 FLAGLER	8,562	9,691	11,034	12,149	12,771
19 FRANKLIN	1,347	1,371	1,350	1,317	1,246
20 GADSDEN	6,946	6,651	6,515	6,650	6,516
21 GILCHRIST	2,832	2,849	2,893	2,887	2,889
22 GLADES	1,012	1,237	1,272	1,256	1,365
23 GULF	2,150	2,177	2,179	2,193	2,171
24 HAMILTON	2,057	2,003	2,006	2,036	2,018
25 HARDEE	4,970	5,144	4,967	5,037	5,014
26 HENDRY	7,658	7,593	7,572	7,463	7,309
27 HERNANDO	19,587	20,586	21,707	22,447	22,840
28 HIGHLANDS	11,649	12,020	12,128	12,453	12,445
29 HILLSBOROUGH	181,755	188,610	193,669	193,480	193,062
30 HOLMES	3,383	3,389	3,439	3,384	3,430
31 INDIAN RIVER	16,619	17,068	17,233	17,611	17,646
32 JACKSON	7,182	7,354	7,455	7,382	7,363
33 JEFFERSON	1,485	1,374	1,225	1,220	1,154
34 LAFAYETTE	1,035	1,058	1,066	1,074	1,091
35 LAKE	33,988	35,949	38,052	39,566	40,708
36 LEE	66,428	70,843	75,579	78,980	80,541
37 LEON	32,194	31,878	32,316	32,383	32,472
38 LEVY	6,191	6,247	6,251	6,257	6,228
39 LIBERTY	1,404	1,392	1,471	1,475	1,513
40 MADISON	3,245	3,180	3,032	2,935	2,783
41 MANATEE	40,254	41,065	42,353	42,242	42,502
42 MARION	40,322	41,103	42,026	42,570	42,283
43 MARTIN	17,771	17,853	18,141	18,239	18,109
44 MONROE	9,123	8,623	8,587	8,375	8,361
45 NASSAU	10,544	10,700	10,860	10,938	11,079
46 OKALOOSA	31,017	31,064	30,983	30,254	29,550
47 OKEECHOBEE	7,275	7,345	7,330	7,289	7,038
48 ORANGE	165,881	172,357	175,307	175,155	174,033
49 OSCEOLA	43,907	47,325	49,779	51,881	52,752
50 PALM BEACH	170,214	174,082	174,911	171,429	170,877
51 PASCO	57,498	60,615	62,768	64,688	66,314
52 PINELLAS	114,466	112,540	112,127	109,880	107,882
53 POLK	84,066	86,057	89,483	92,873	94,165
54 PUTNAM	12,237	12,429	12,274	12,101	11,811
55 ST. JOHNS	23,150	24,304	25,734	26,922	27,829
56 ST. LUCIE	32,782	34,786	36,184	38,786	40,342
57 SANTA ROSA	24,421	25,012	25,187	25,392	25,711
58 SARASOTA	39,519	41,158	41,884	42,190	42,013
59 SEMINOLE	64,853	66,336	67,473	66,349	65,390
60 SUMTER	6,857	7,142	7,416	7,432	7,518
61 SUWANNEE	5,851	5,776	5,948	5,981	6,005
62 TAYLOR	3,560	3,486	3,378	3,420	3,389
63 UNION	2,171	2,200	2,288	2,265	2,296
64 VOLUSIA	64,046	65,011	65,599	65,867	64,570
65 WAKULLA	4,728	4,848	4,914	5,050	5,179
66 WALTON	6,522	6,546	6,892	6,704	6,971
67 WASHINGTON	3,425	3,490	3,560	3,565	3,591
DISTRICTS 1-67	2,591,033	2,628,429	2,662,658	2,655,782	2,645,424
68 DEAF/BLIND	720	745	760	729	703
69 DOZIER/OKEEC	428	420	399	375	331
72 FAU LAB SCH	483	637	681	671	640
73 FSU LAB SCH	2,217	2,318	2,207	2,203	2,210
74 FAMU LAB SCH	467	519	464	422	370
75 UF LAB SCH	1,176	1,155	1,168	1,155	1,162
78 CONNECTIONS				682	901
79 FLVA				682	943
99 STATE TOTAL	2,596,524	2,634,223	2,668,337	2,662,701	2,652,684

* State totals do not include counts for the Florida Virtual School (District 71), because students enrolled in that district may be dually enrolled in other districts. State totals for certain years may not match totals shown on previous years' editions of this publication because counts for the Florida Virtual School have been removed and totals have been recalculated.

**Survey 2 Data, October 8-12, 2007, as of November 21, 2007.

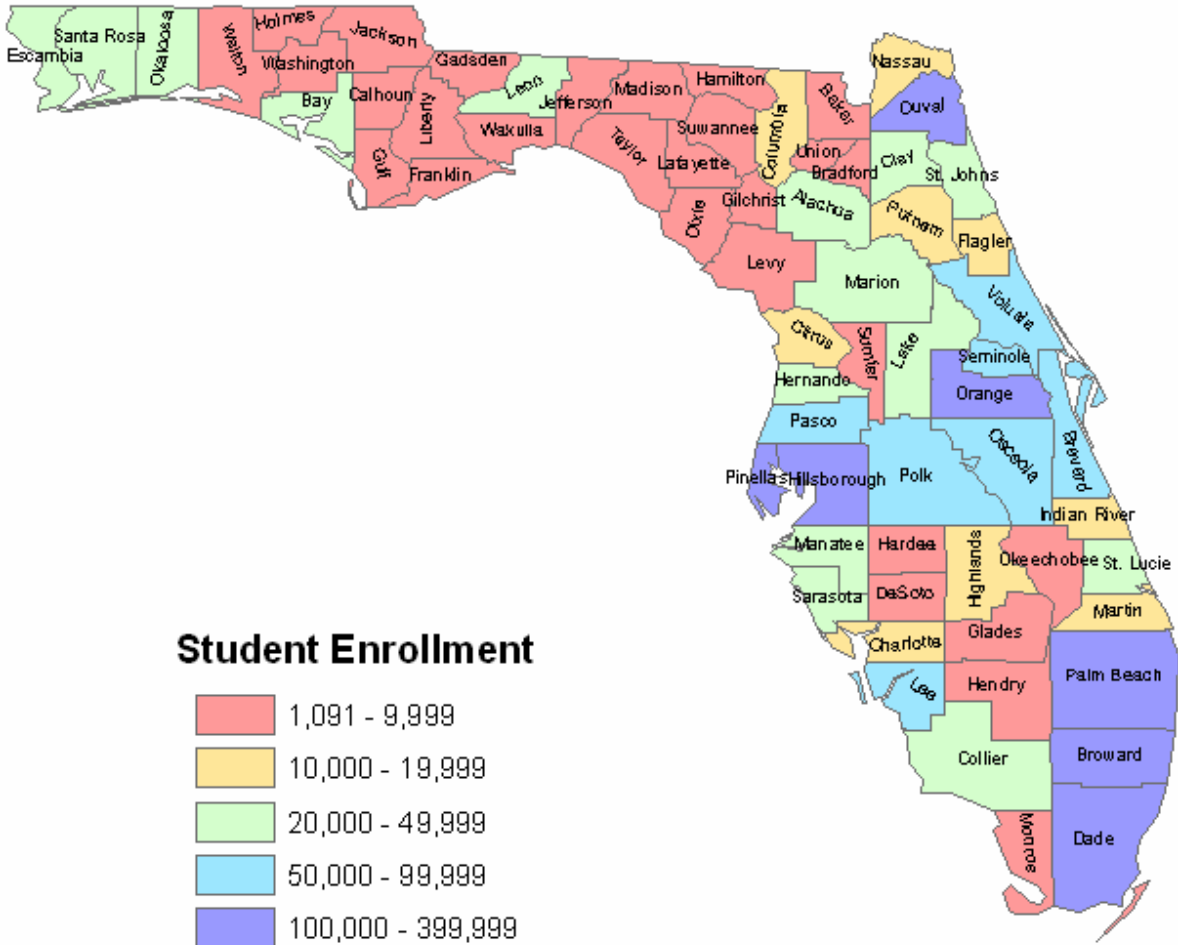
**Table 5
Ranking of Membership
Fall 2003 and Fall 2007***

	2007		2003		Net Change			
	Membership	Rank	Membership	Rank	Number	Rank	Percent	Rank
01 ALACHUA	28,378	25	29,422	25	-1,044	7	-3.55	53
02 BAKER	4,923	51	4,606	51	317	36	6.88	16
03 BAY	26,234	27	26,687	26	-453	11	-1.70	48
04 BRADFORD	3,573	53	3,897	52	-324	16	-8.31	64
05 BREVARD	74,364	10	73,849	9	515	42	0.70	44
06 BROWARD	258,746	2	272,782	2	-14,036	2	-5.15	59
07 CALHOUN	2,229	59	2,223	58	6	21	0.27	47
08 CHARLOTTE	17,798	31	18,263	30	-465	9	-2.55	50
09 CITRUS	16,166	33	15,509	33	657	46	4.24	30
10 CLAY	36,125	22	31,368	23	4,757	59	15.17	10
11 COLLIER	42,709	15	40,145	18	2,564	55	6.39	18
12 COLUMBIA	10,133	38	9,780	37	353	38	3.61	31
13 DADE	348,116	1	371,691	1	-23,575	1	-6.34	62
14 DESOTO	5,013	50	4,966	49	47	26	0.95	39
15 DIXIE	2,190	60	2,169	60	21	22	0.97	38
16 DUVAL	124,741	6	129,553	6	-4,812	4	-3.71	54
17 ESCAMBIA	41,851	19	43,984	14	-2,133	5	-4.85	58
18 FLAGLER	12,771	34	8,562	39	4,209	57	49.16	1
19 FRANKLIN	1,246	65	1,347	65	-101	19	-7.50	63
20 GADSDEN	6,516	45	6,946	43	-430	12	-6.19	61
21 GILCHRIST	2,889	56	2,832	57	57	29	2.01	34
22 GLADES	1,365	64	1,012	67	353	39	34.88	2
23 GULF	2,171	61	2,150	61	21	23	0.98	37
24 HAMILTON	2,018	62	2,057	62	-39	20	-1.90	49
25 HARDEE	5,014	49	4,970	48	44	25	0.89	40
26 HENDRY	7,309	42	7,658	40	-349	14	-4.56	55
27 HERNANDO	22,840	29	19,587	29	3,253	56	16.61	8
28 HIGHLANDS	12,445	35	11,649	35	796	49	6.83	17
29 HILLSBOROUGH	193,062	3	181,755	3	11,307	66	6.22	20
30 HOLMES	3,430	54	3,383	55	47	27	1.39	36
31 INDIAN RIVER	17,646	32	16,619	32	1,027	50	6.18	21
32 JACKSON	7,363	41	7,182	42	181	34	2.52	33
33 JEFFERSON	1,154	66	1,485	63	-331	15	-22.29	67
34 LAFAYETTE	1,091	67	1,035	66	56	28	5.41	24
35 LAKE	40,708	20	33,988	20	6,720	60	19.77	7
36 LEE	80,541	9	66,428	10	14,113	67	21.25	4
37 LEON	32,472	23	32,194	22	278	35	0.86	41
38 LEVY	6,228	46	6,191	46	37	24	0.60	45
39 LIBERTY	1,513	63	1,404	64	109	30	7.76	14
40 MADISON	2,783	57	3,245	56	-462	10	-14.24	66
41 MANATEE	42,502	16	40,254	17	2,248	53	5.58	23
42 MARION	42,283	17	40,322	16	1,961	52	4.86	28
43 MARTIN	18,109	30	17,771	31	338	37	1.90	35
44 MONROE	8,361	39	9,123	38	-762	8	-8.35	65
45 NASSAU	11,079	37	10,544	36	535	44	5.07	26
46 OKALOOSA	29,550	24	31,017	24	-1,467	6	-4.73	56
47 OKEECHOBEE	7,038	43	7,275	41	-237	17	-3.26	51
48 ORANGE	174,033	4	165,881	5	8,152	62	4.91	27
49 OSCEOLA	52,752	14	43,907	15	8,845	64	20.14	6
50 PALM BEACH	170,877	5	170,214	4	663	48	0.39	46
51 PASCO	66,314	11	57,498	13	8,816	63	15.33	9
52 PINELLAS	107,882	7	114,466	7	-6,584	3	-5.75	60
53 POLK	94,165	8	84,066	8	10,099	65	12.01	11
54 PUTNAM	11,811	36	12,237	34	-426	13	-3.48	52
55 ST. JOHNS	27,829	26	23,150	28	4,679	58	20.21	5
56 ST. LUCIE	40,342	21	32,782	21	7,560	61	23.06	3
57 SANTA ROSA	25,711	28	24,421	27	1,290	51	5.28	25
58 SARASOTA	42,013	18	39,519	19	2,494	54	6.31	19
59 SEMINOLE	65,390	12	64,853	11	537	45	0.83	42
60 SUMTER	7,518	40	6,857	44	661	47	9.64	12
61 SUWANNEE	6,005	47	5,851	47	154	32	2.63	32
62 TAYLOR	3,389	55	3,560	53	-171	18	-4.80	57
63 UNION	2,296	58	2,171	59	125	31	5.76	22
64 VOLUSIA	64,570	13	64,046	12	524	43	0.82	43
65 WAKULLA	5,179	48	4,728	50	451	41	9.54	13
66 WALTON	6,971	44	6,522	45	449	40	6.88	15
67 WASHINGTON	3,591	52	3,425	54	166	33	4.85	29
Districts 1-67	2,645,424		2,591,033		54,391		2.10	

* Survey 2 Data, October 8-12, 2007, as of November 21, 2007.

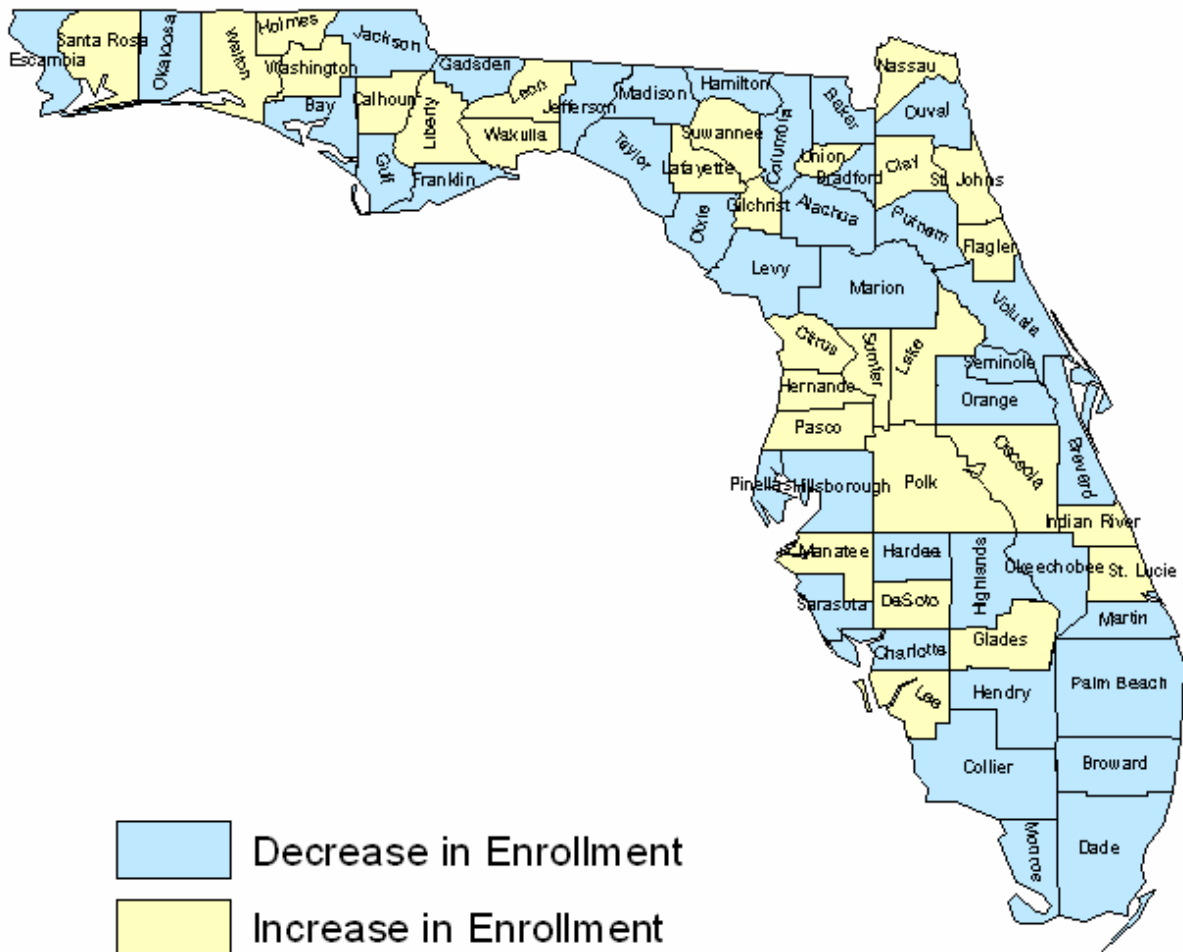
Map 1

Florida Public School Enrollment, 2007-08



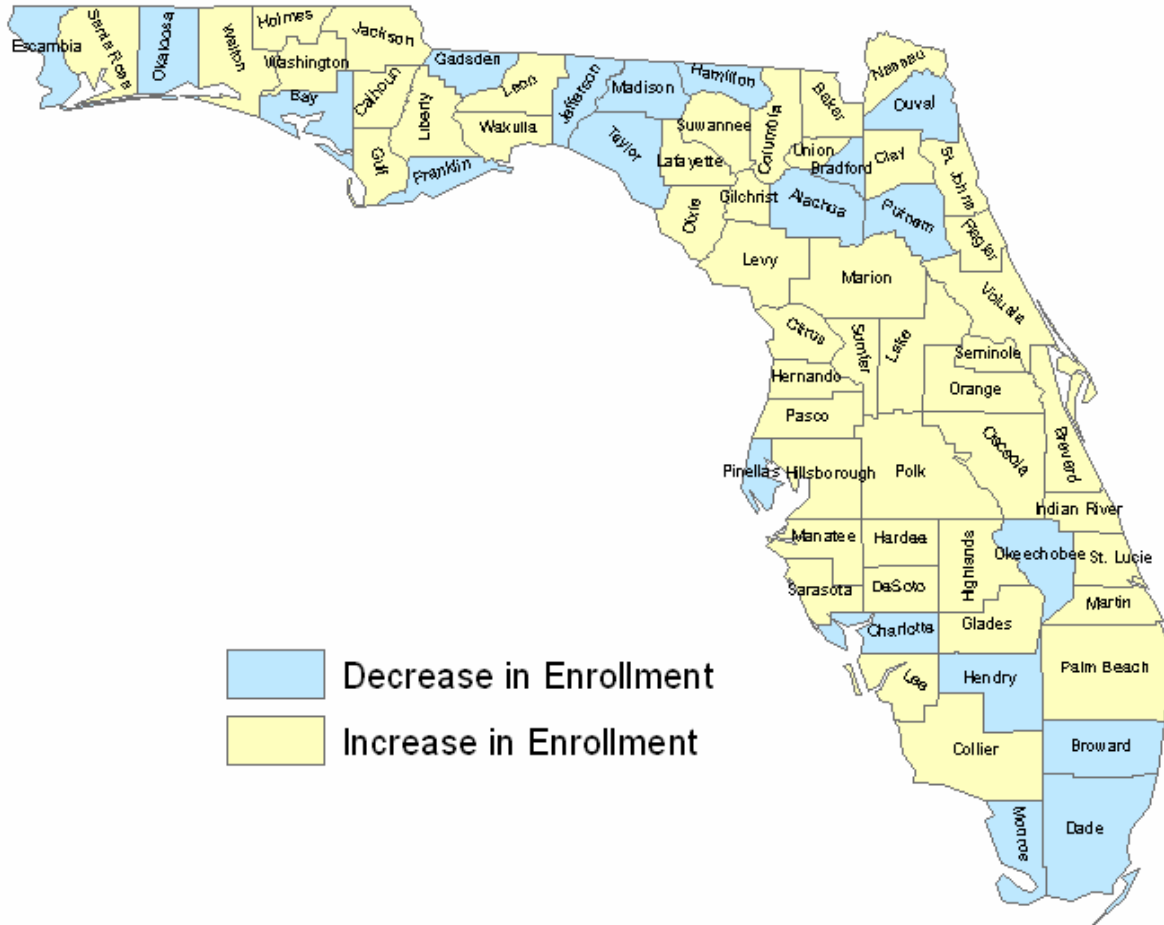
Map 2

2007-08 Annual Change in Fall Enrollment from 2006-07



Map 3

Change in Fall Enrollment from Fall 2003 to Fall 2007



FLORIDA SCHOOL DISTRICTS

