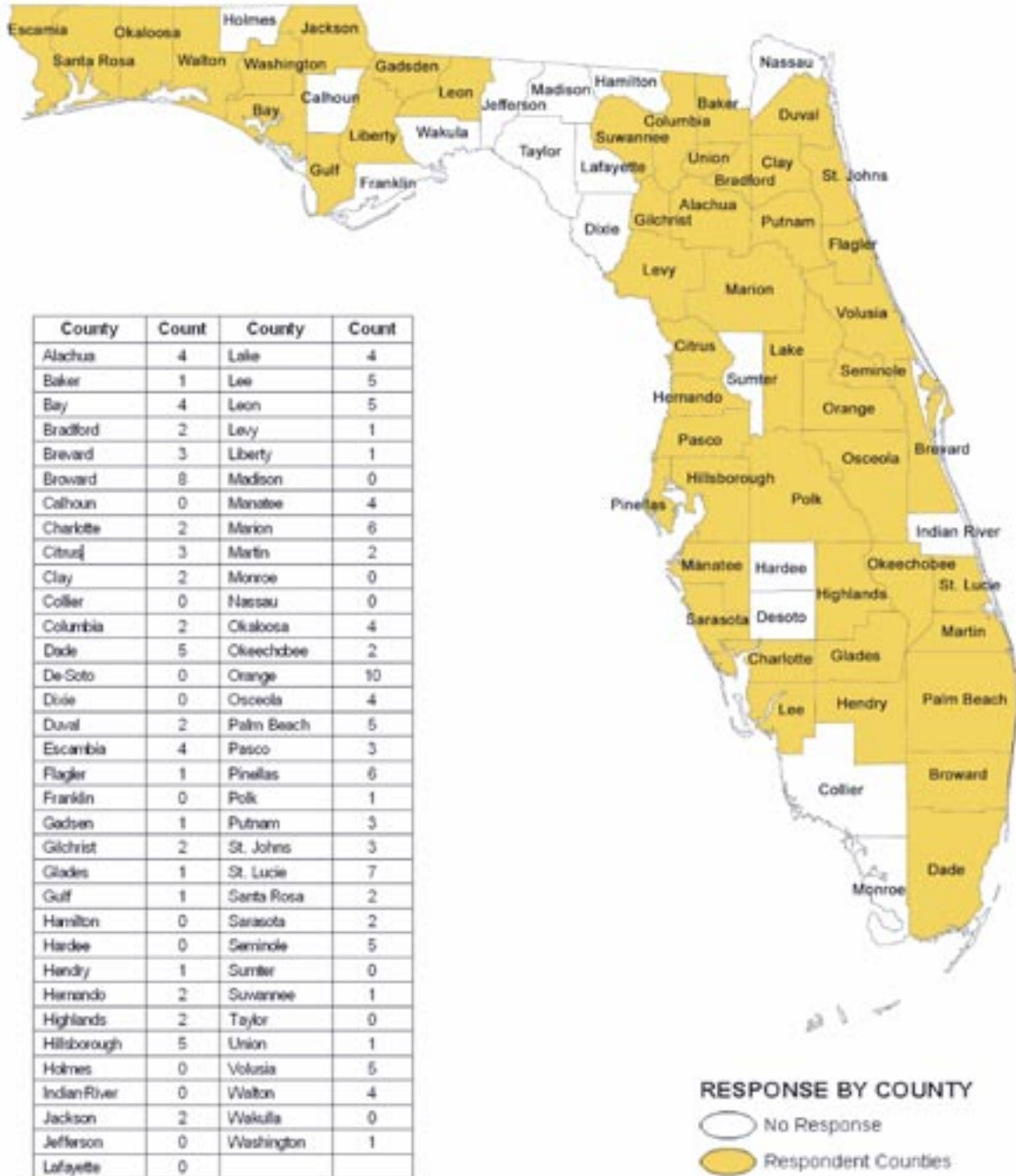


Appendix A
Maps

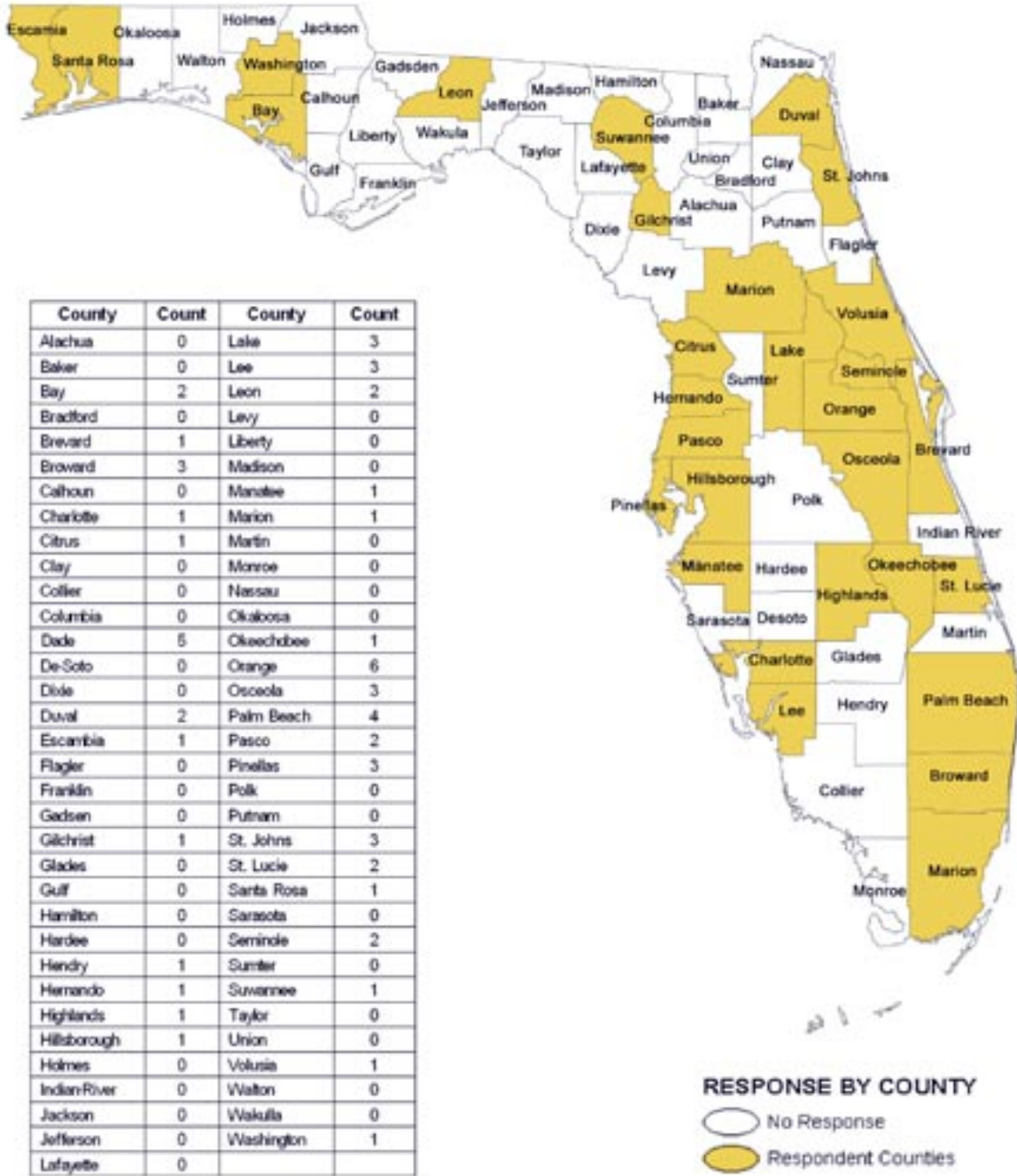
MAP 1

**SAFE SCHOOLS SURVEY INSTRUMENTS
OVERALL DISTRIBUTION OF RESPONSES
BY COUNTY**



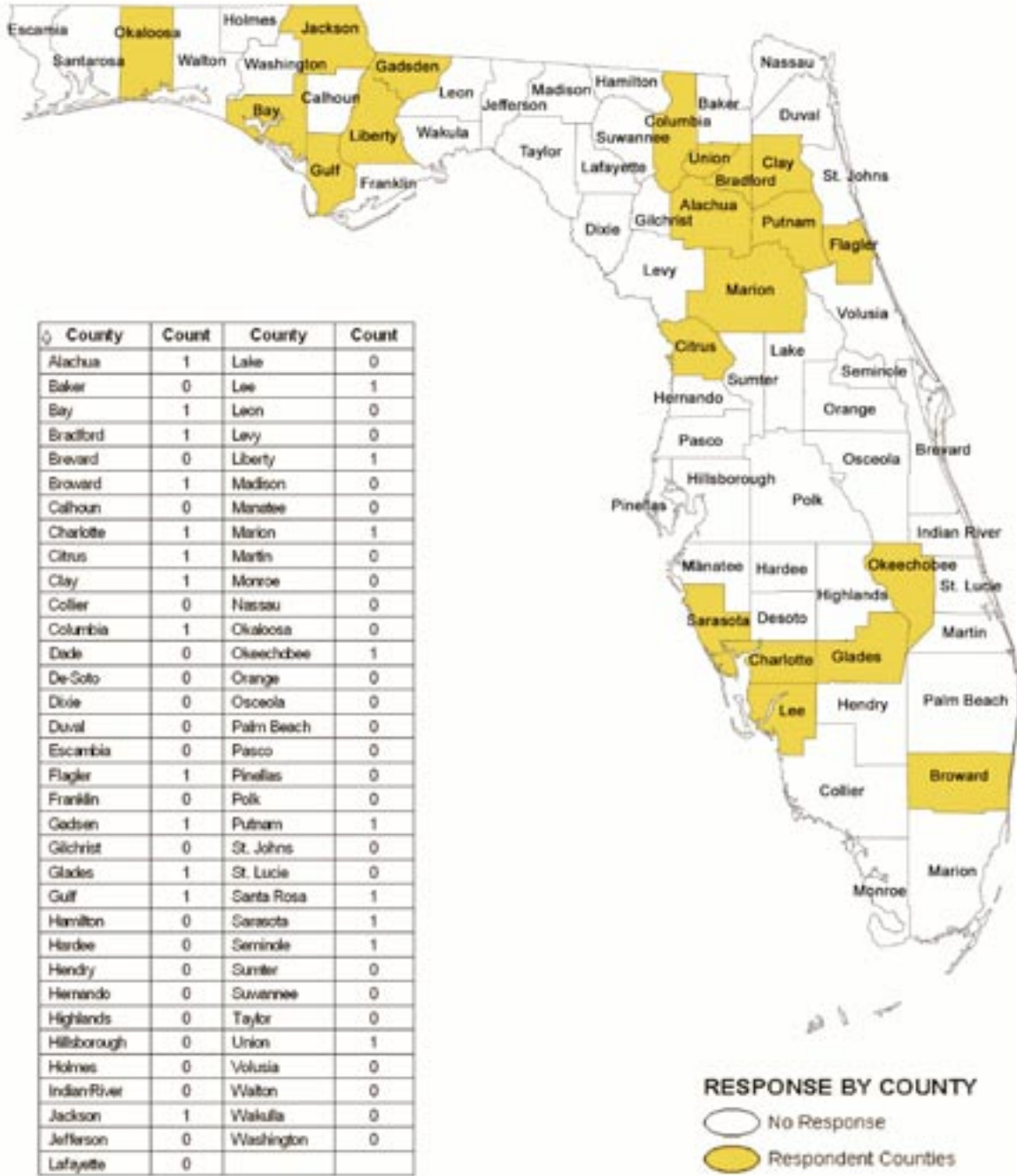
MAP 2

**RETURNED PRINCIPALS
SURVEY INSTRUMENTS**



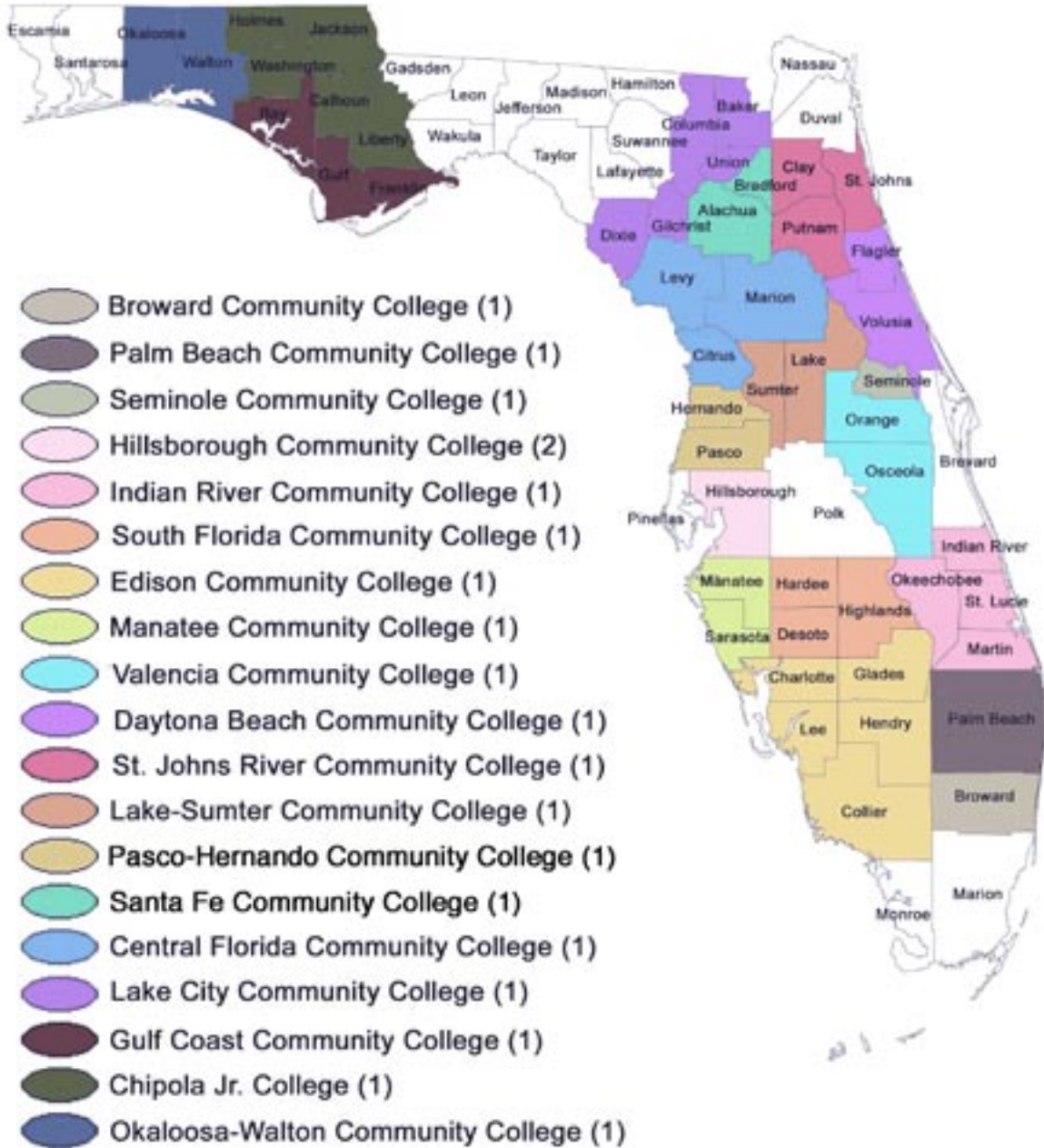
MAP 3

**RETURNED SCHOOL DISTRICT
FACILITY/RISK MANAGERS
SURVEY INSTRUMENTS**



MAP 4

**RETURNED COMMUNITY COLLEGE
RISK/FACILITY MANAGERS
SURVEY INSTRUMENTS**



*Regions Absent From Color Legend Did Not Respond

MAP 5

**RETURNED SCHOOL RESOURCE OFFICERS
SURVEY INSTRUMENTS**

